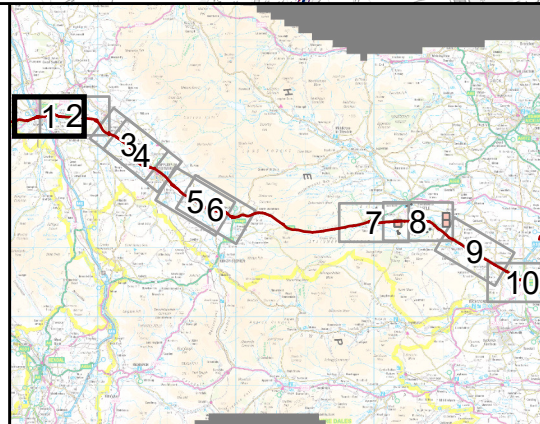


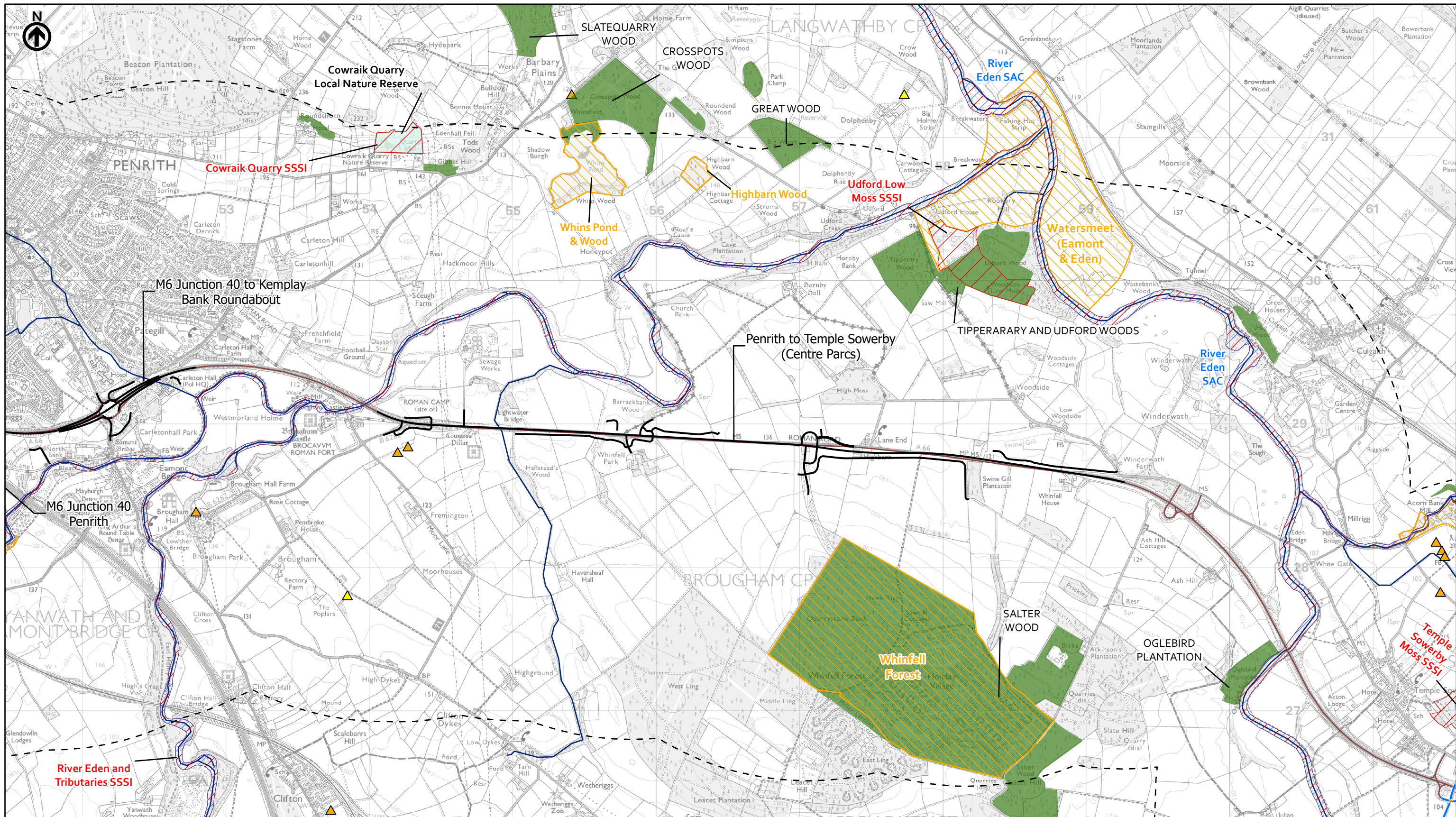
— Black Route (Preferred Route Announcement) □ Special Areas of Conservation (SAC)
 — Blue Route □ Sites of Special Scientific Interest (SSSI)
 — Green Route □ Local Nature Reserves (LNR)
 — Orange Route □ Non-Statutory Designated Sites
 — Red Route □ Local Wildlife Sites (LWS)
 — Existing A66 □ County Wildlife Sites (CWS)
 - - - Study Area 2km □ Ancient Woodland
 — Watercourse ▲ Ancient tree
 — Statutory Designated Sites ▲ Veteran tree
 □ Special Protection Areas (SPA)



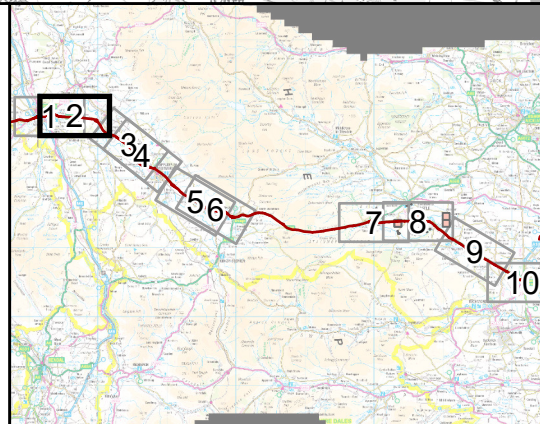
P03	First Issue				
	KBIG	JDOH	LHAN	AMAR	KWHA
Revision	Created	Checked	Reviewed	Approved	Authorised
Kilometres					
0 1 2					
Scale @ A3: 1:25,000 Project Ref No HE565627 Stage: Stage 3					
© Crown copyright and database right (2021). All rights reserved. OS 100030649. Contains public sector information licensed under the Open Government Licence v3.0. © Natural England					

Project Name
A66 Northern Trans-Pennine
 Map Title
Figure 7.1
Biodiversity Constraints
 Sheet 1 of 10

Map Number	Project	Originator	Volume
HE565627	-	AMY	- EBD
S00	-	MP	- LB - 000015
Location	Type	Role	Number
Suitability S4	FIT FOR STAGE APPROVAL		Revision P03



Black Route (Preferred Route Announcement)	Special Areas of Conservation (SAC)
Blue Route	Sites of Special Scientific Interest (SSSI)
Green Route	Local Nature Reserves (LNR)
Orange Route	Non-Statutory Designated Sites
Red Route	Local Wildlife Sites (LWS)
Existing A66	County Wildlife Sites (CWS)
Study Area 2km	Ancient Woodland
Watercourse	Ancient tree
Statutory Designated Sites	Veteran tree
Special Protection Areas (SPA)	

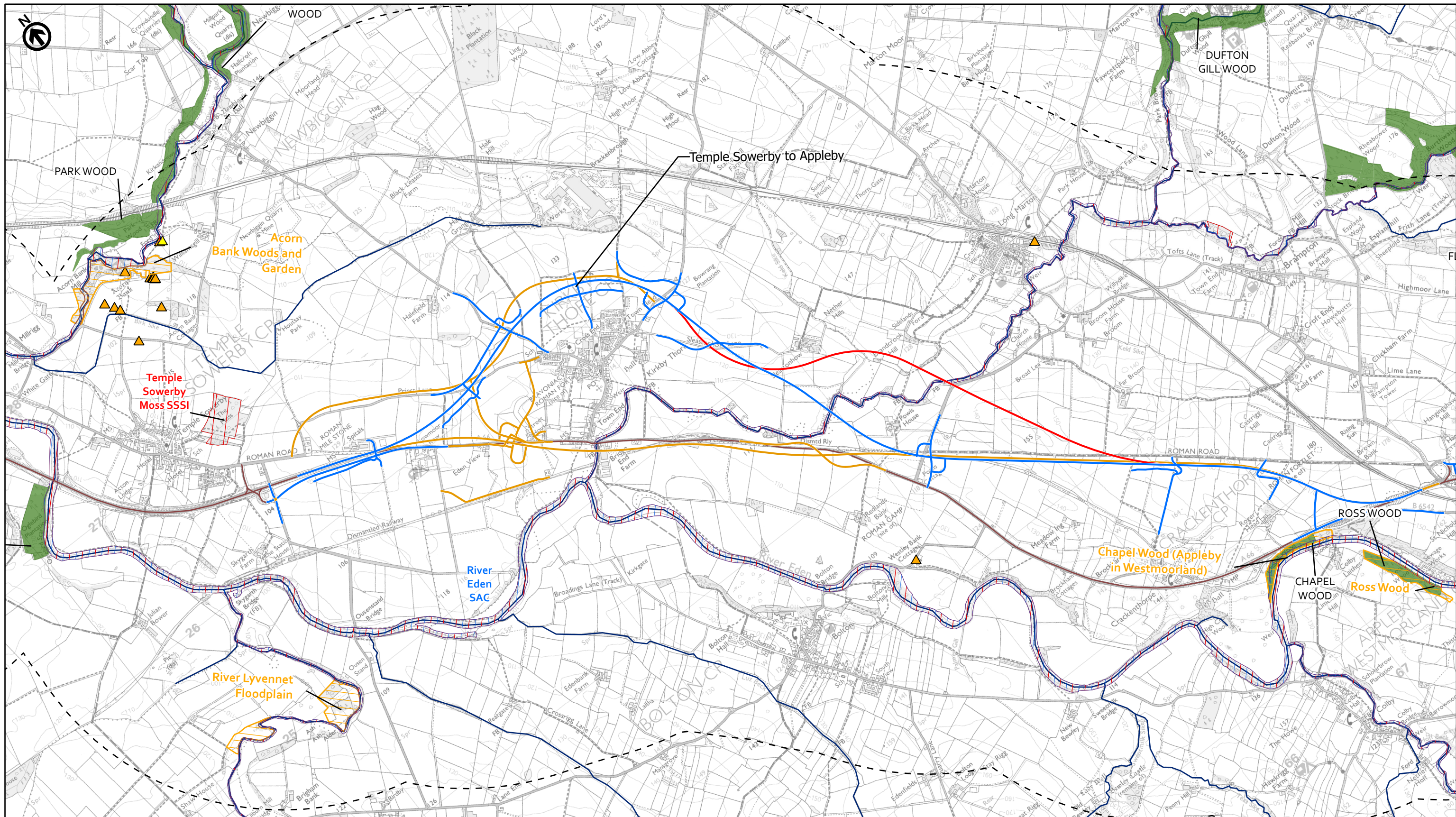


P03	First Issue				
	KBIG	JDOH	LHAN	AMAR	KWHA
Revision	Created	Checked	Reviewed	Approved	Authorised
	06/05/21	06/05/21	06/05/21	07/05/21	07/05/21

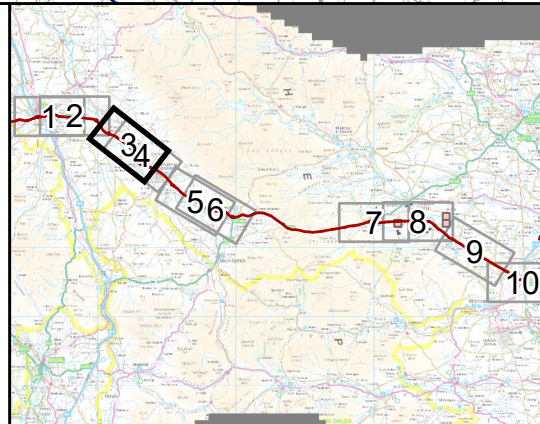
Scale @ A3: 1:25,000 | Project Ref No HE565627 | Stage: Stage 3

© Crown copyright and database right (2021). All rights reserved. OS 100030649. Contains public sector information licensed under the Open Government Licence v3.0. © Natural England

Project Name A66 Northern Trans-Pennine			
Map Title Figure 7.1			
Biodiversity Constraints			
Sheet 2 of 10			
Map Number Project	Originator	Volume	
HE565627	AMY	EBD	
S00	MP	LB	000015
Location	Type	Role	Number
Suitability S4	Suitability Description FIT FOR STAGE APPROVAL		Revision P03



<ul style="list-style-type: none"> — Black Route (Preferred Route Announcement) — Blue Route — Green Route — Orange Route — Red Route — Existing A66 Study Area 2km — Watercourse Statutory Designated Sites Special Protection Areas (SPA) 	<ul style="list-style-type: none"> Special Areas of Conservation (SAC) Sites of Special Scientific Interest (SSSI) Local Nature Reserves (LNR) Non-Statutory Designated Sites Local Wildlife Sites (LWS) County Wildlife Sites (CWS) Ancient Woodland ▲ Ancient tree ▲ Veteran tree
---	---

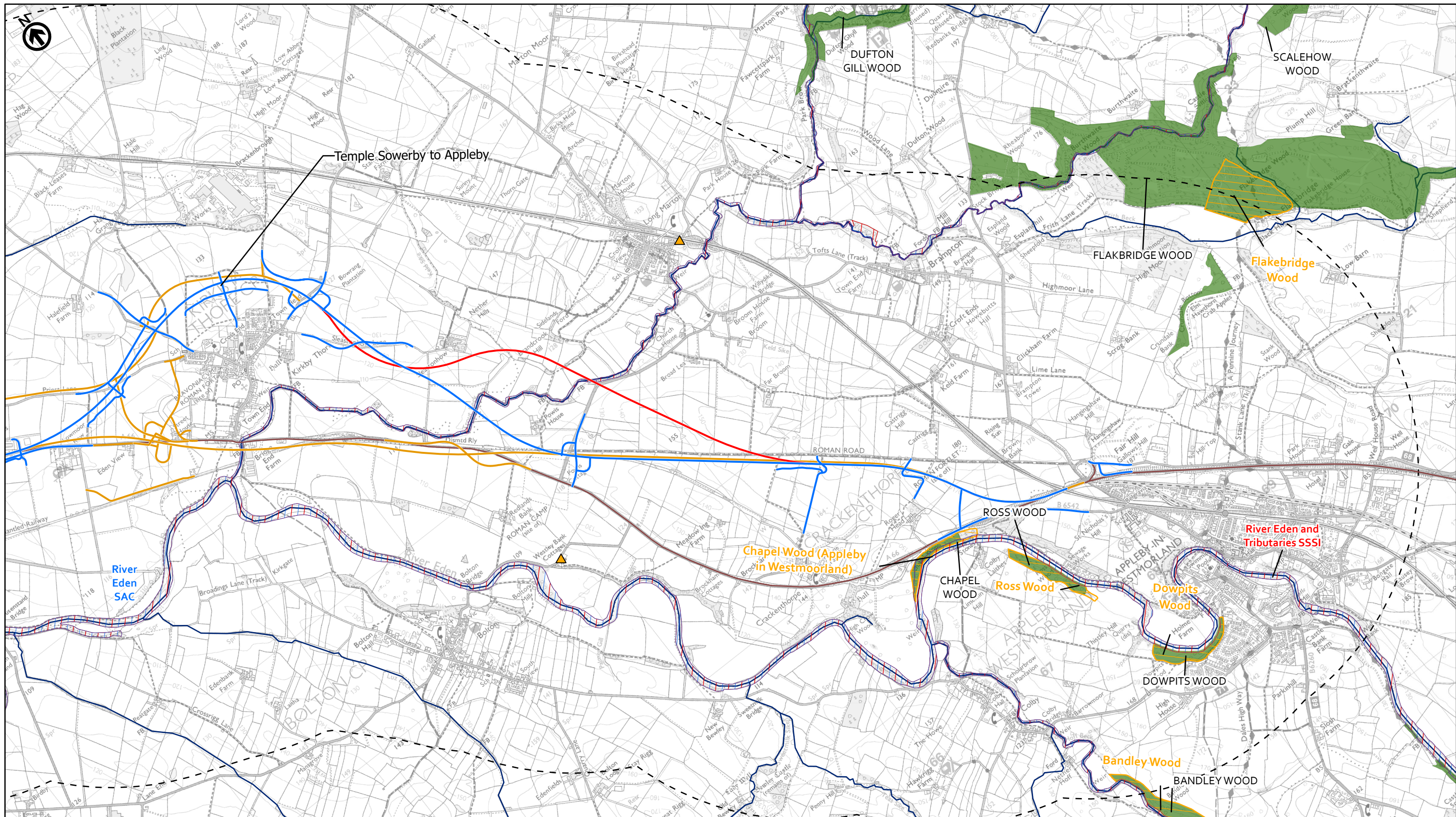


P03	First Issue				
	KBIG	JDOH	LHAN	AMAR	KWHA
	06/05/21	06/05/21	06/05/21	07/05/21	07/05/21
Revision	Created	Checked	Reviewed	Approved	Authorised

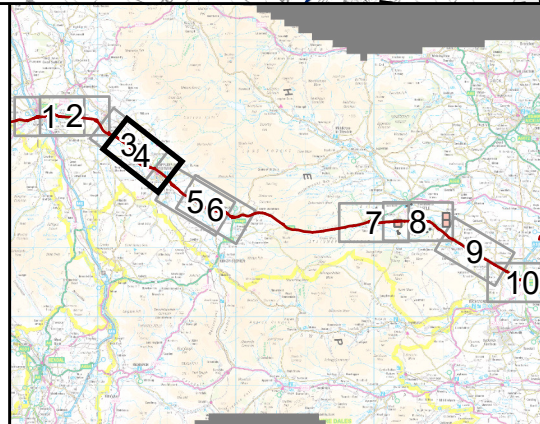
Scale @ A3: 1:25,000 | Project Ref No HE565627 | Stage: Stage 3

© Crown copyright and database right (2021). All rights reserved. OS 100030649. Contains public sector information licensed under the Open Government Licence v3.0. © Natural England

Project Name A66 Northern Trans-Pennine			
Map Title Figure 7.1			
Biodiversity Constraints			
Sheet 3 of 10			
Map Number Project	Originator	Volume	
HE565627	AMY	EBD	
S00	MP	LB	000015
Location	Type	Role	Number
Suitability S4	Suitability Description FIT FOR STAGE APPROVAL		Revision P03



— Black Route (Preferred Route Announcement) □ Special Areas of Conservation (SAC)
 — Blue Route □ Sites of Special Scientific Interest (SSSI)
 — Green Route □ Local Nature Reserves (LNR)
 — Orange Route □ Non-Statutory Designated Sites
 — Red Route □ Local Wildlife Sites (LWS)
 — Existing A66 □ County Wildlife Sites (CWS)
 □ Study Area 2km □ Ancient Woodland
 — Watercourse ▲ Ancient tree
 — Statutory Designated Sites ▲ Veteran tree
 □ Special Protection Areas (SPA)



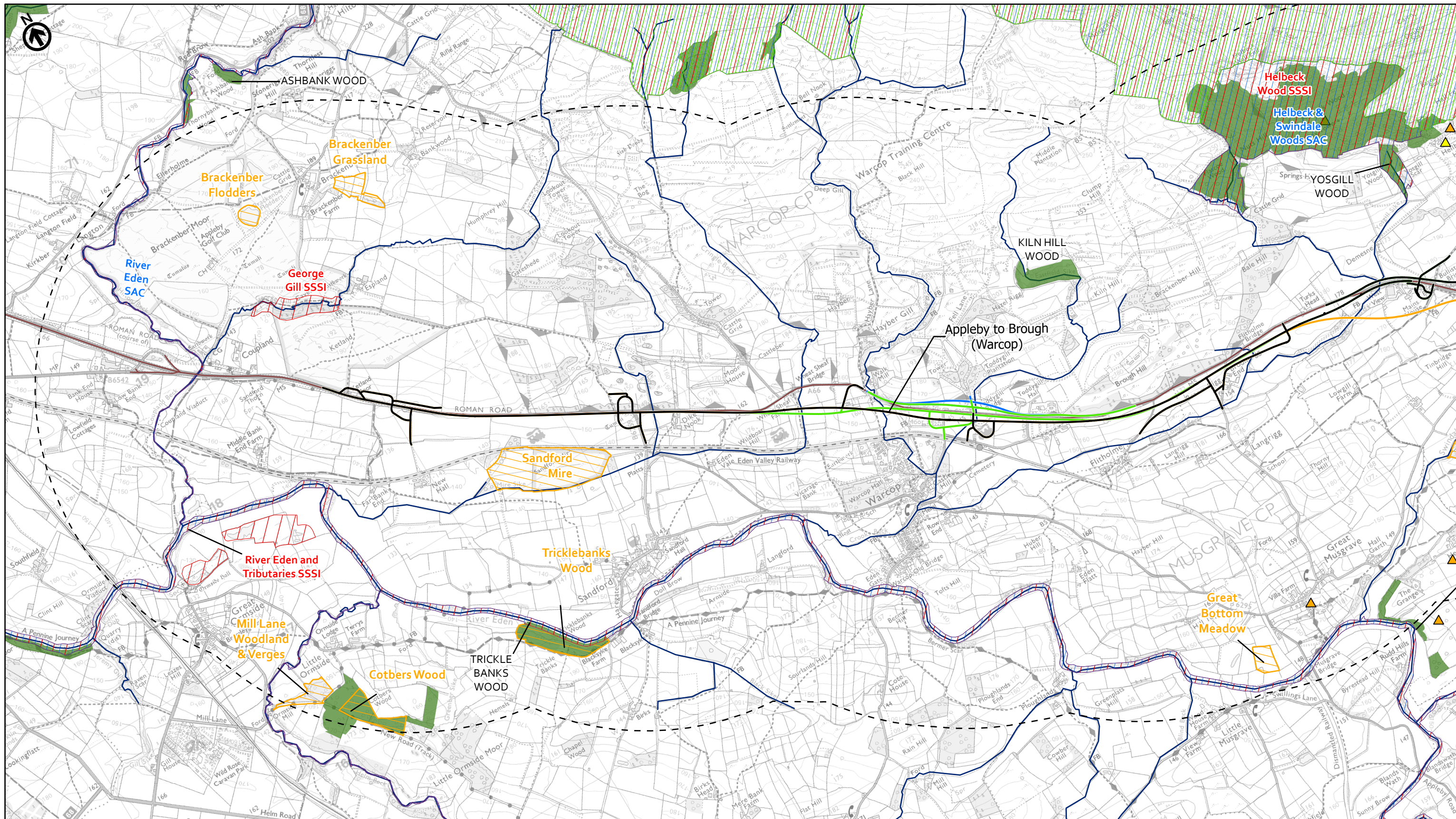
P03	First Issue				
	KBIG	JDOH	LHAN	AMAR	KWHA
	06/05/21	06/05/21	06/05/21	07/05/21	07/05/21
Revision	Created	Checked	Reviewed	Approved	Authorised
Kilometres					
0 1 2					
Scale @ A3: 1:25,000 Project Ref No HE565627 Stage: Stage 3					
© Crown copyright and database right (2021). All rights reserved. OS 100030649. Contains public sector information licensed under the Open Government Licence v3.0. © Natural England					

Project Name
A66 Northern Trans-Pennine

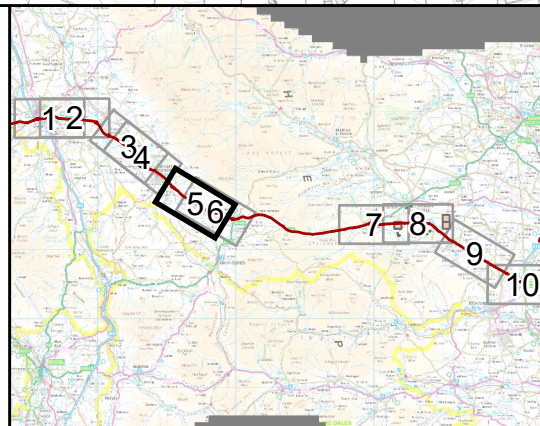
Map Title
Figure 7.1

Biodiversity Constraints
 Sheet 4 of 10

Map Number	Project	Originator	Volume
HE565627	-	AMY	- EBD
S00		- MP - LB -	000015
Location		Type	Role
S4		FIT FOR STAGE APPROVAL	Number
Suitability		Revision	
S4		P03	



— Black Route (Preferred Route Announcement) □ Special Areas of Conservation (SAC)
 — Blue Route □ Sites of Special Scientific Interest (SSSI)
 — Green Route □ Local Nature Reserves (LNR)
 — Orange Route □ Non-Statutory Designated Sites
 — Red Route □ Local Wildlife Sites (LWS)
 — Existing A66 □ County Wildlife Sites (CWS)
 □ Study Area 2km □ Ancient Woodland
 — Watercourse ▲ Ancient tree
 — Statutory Designated Sites ▲ Veteran tree
 □ Special Protection Areas (SPA)



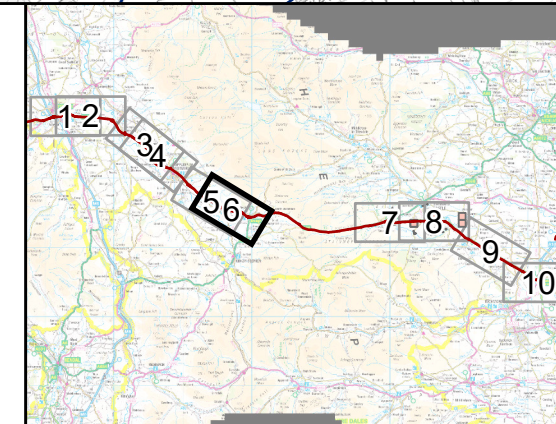
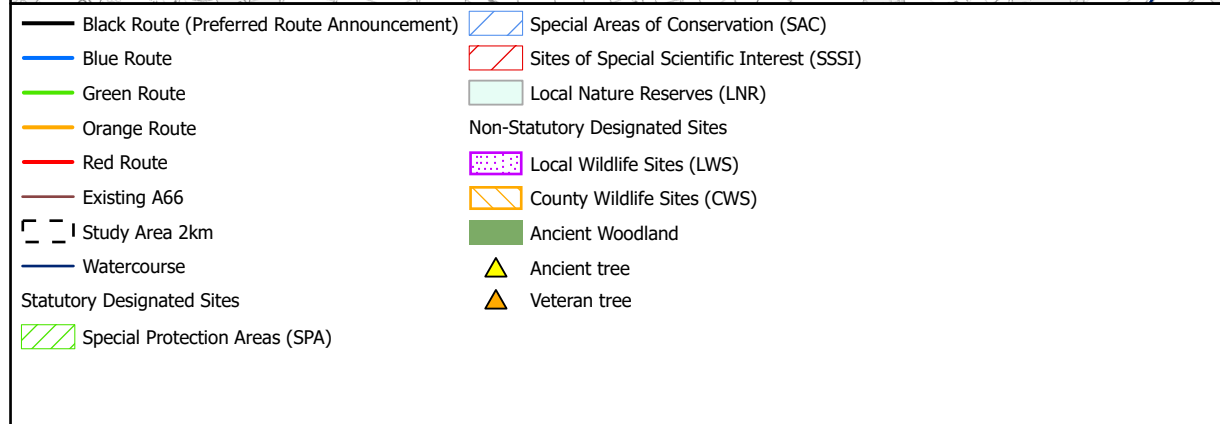
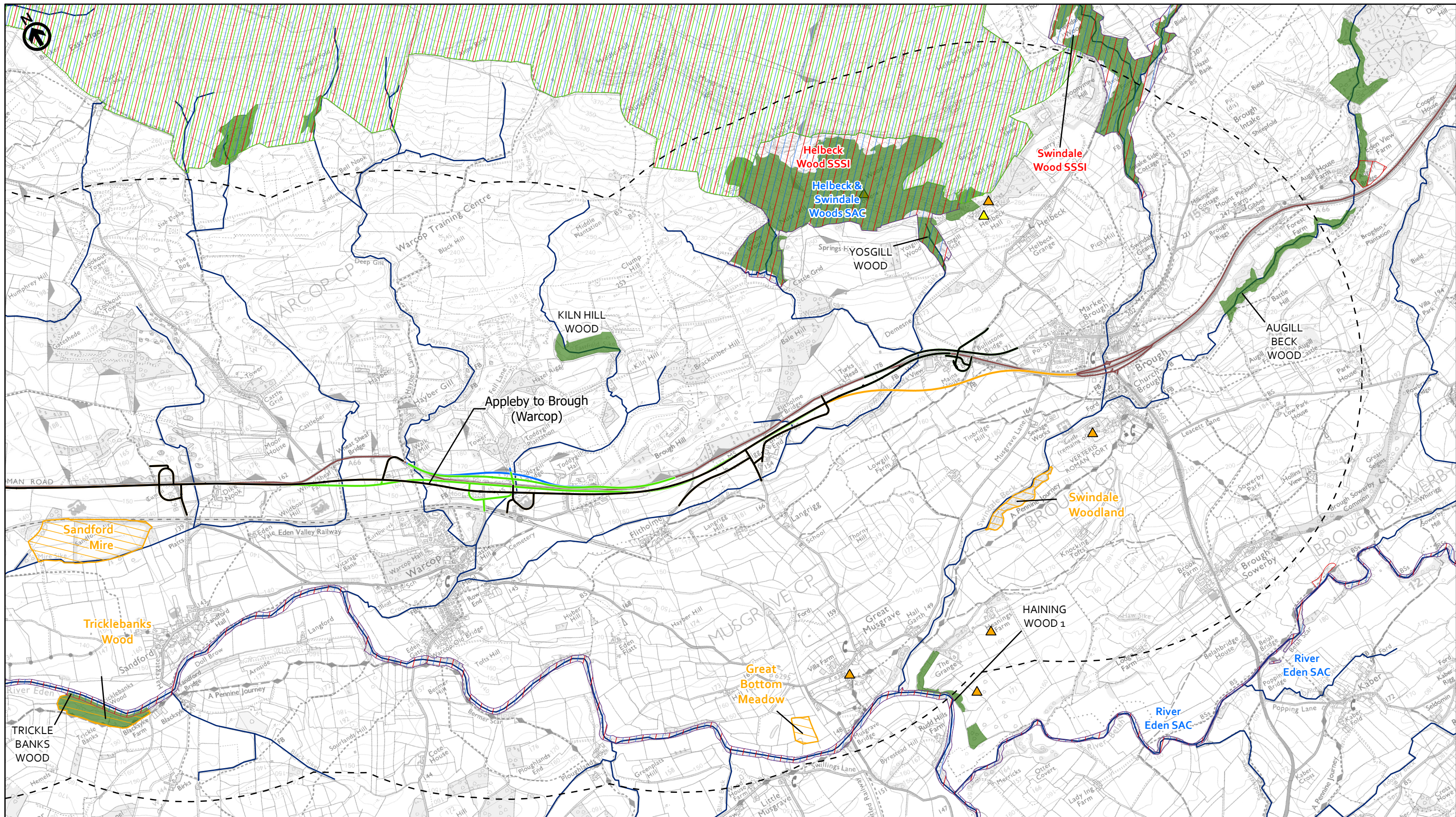
P03	First Issue				
	KBIG	JDOH	LHAN	AMAR	KWHA
	06/05/21	06/05/21	06/05/21	07/05/21	07/05/21
Revision	Created	Checked	Reviewed	Approved	Authorised

Scale @ A3: 1:25,000 | Project Ref No HE565627 | Stage: Stage 3
 © Crown copyright and database right (2021). All rights reserved. OS 100030649.
 Contains public sector information licensed under the Open Government Licence v3.0.
 © Natural England

Project Name
A66 Northern Trans-Pennine

Map Title
Figure 7.1
Biodiversity Constraints
 Sheet 5 of 10

Map Number	Project	Originator	Volume
HE565627	-	AMY	- EBD
S00	-	MP - LB	- 000015
Location	Type	Role	Number
Suitability S4	FIT FOR STAGE APPROVAL		Revision P03



highways
england

A66 NTP Integrated Project Team

P03	First Issue				
	KBIG	JDOH	LHAN	AMAR	KWHA
	06/05/21	06/05/21	06/05/21	07/05/21	07/05/21
Revision	Created	Checked	Reviewed	Approved	Authorised

Kilometres

Scale @ A3: 1:25,000 | Project Ref No HE565627 | Stage: Stage 3

© Crown copyright and database right (2021). All rights reserved. OS 100030649. Contains public sector information licensed under the Open Government Licence v3.0. © Natural England

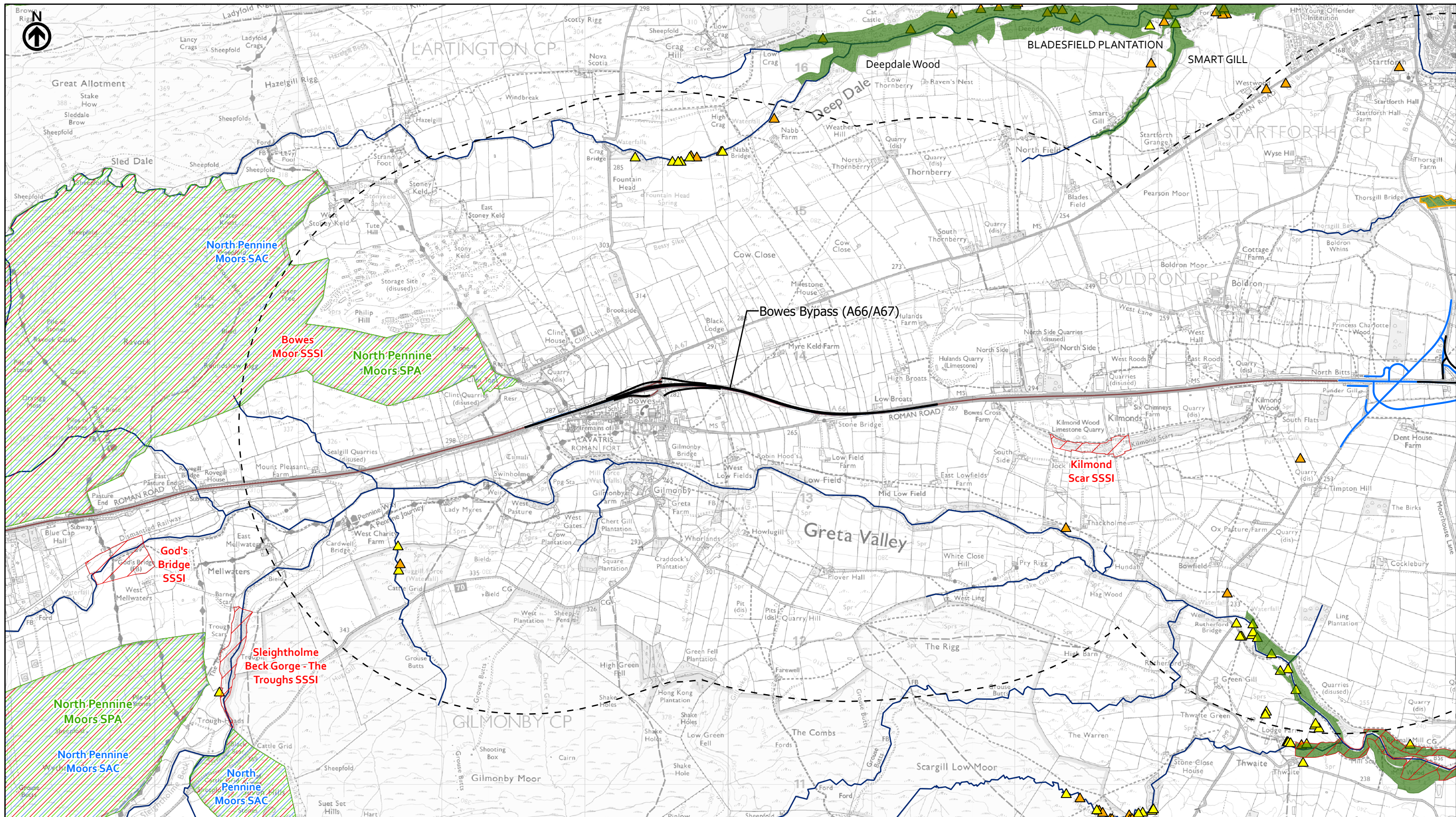
Project Name
A66 Northern Trans-Pennine

Map Title
Figure 7.1

Biodiversity Constraints

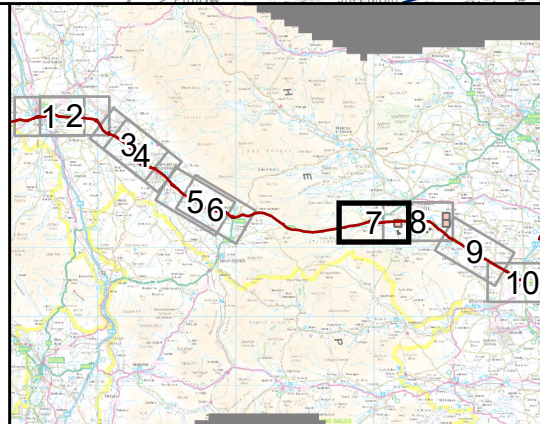
Sheet 6 of 10

Map Number	Project	Originator	Volume
HE565627	-	AMY	- EBD
S00	-	MP - LB	- 000015
Location	Type	Role	Number
S4	FIT FOR STAGE APPROVAL		P03



Legend

- Black Route (Preferred Route Announcement)
- Blue Route
- Green Route
- Orange Route
- Red Route
- Existing A66
- Study Area 2km
- Watercourse
- Statutory Designated Sites
- Special Protection Areas (SPA)
- Special Areas of Conservation (SAC)
- Sites of Special Scientific Interest (SSSI)
- Local Nature Reserves (LNR)
- Non-Statutory Designated Sites
- Local Wildlife Sites (LWS)
- County Wildlife Sites (CWS)
- Ancient Woodland
- Ancient tree
- Veteran tree



highways england **A66 NTP** Integrated Project Team

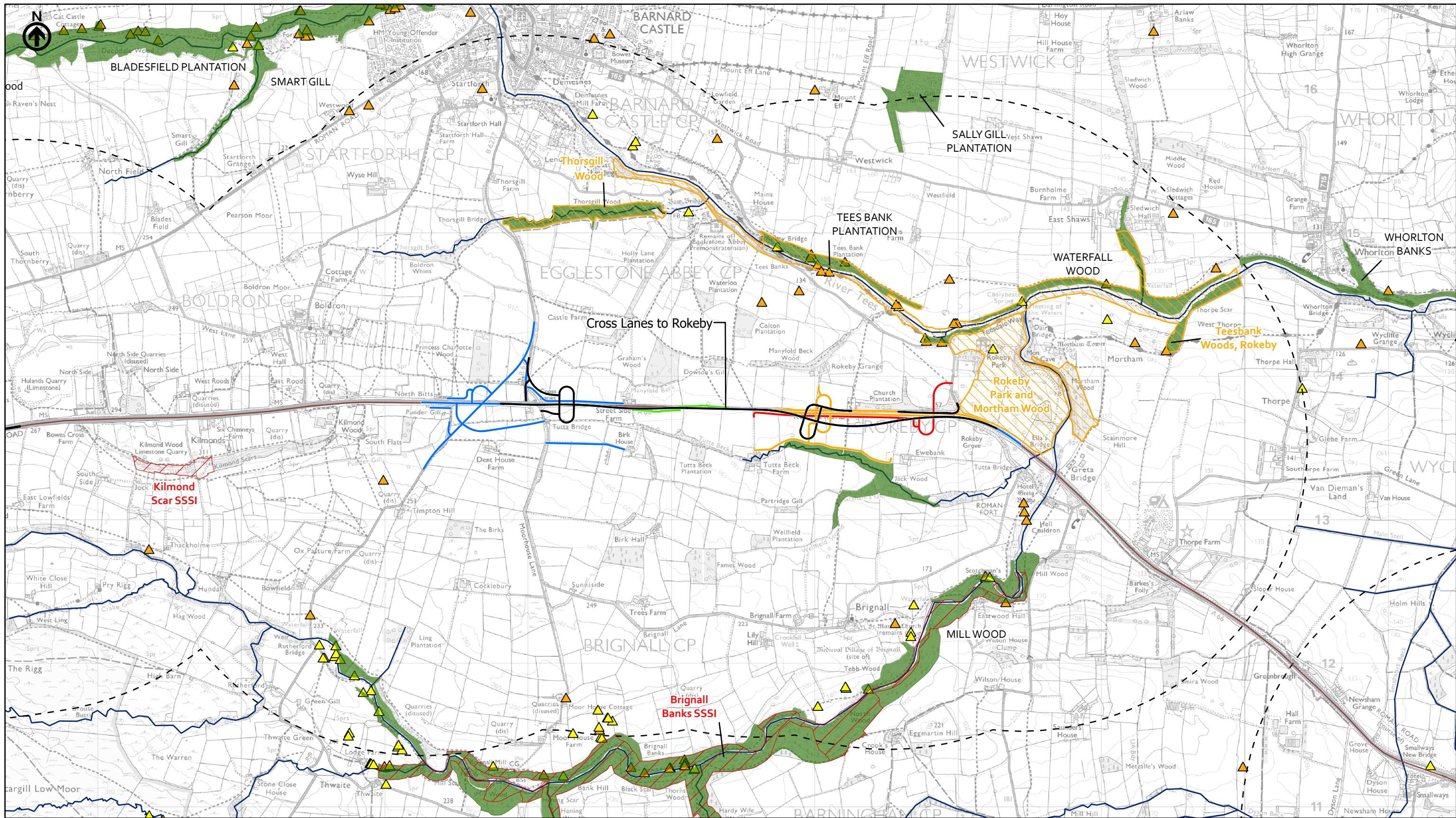
P03	First Issue				
	KBIG	JDOH	LHAN	AMAR	KWHA
Revision	Created	Checked	Reviewed	Approved	Authorised
Kilometres					
0 1 2					
Scale @ A3: 1:25,000 Project Ref No HE565627 Stage: Stage 3					
© Crown copyright and database right (2021). All rights reserved. OS 100030649. Contains public sector information licensed under the Open Government Licence v3.0. © Natural England					

Project Name
A66 Northern Trans-Pennine

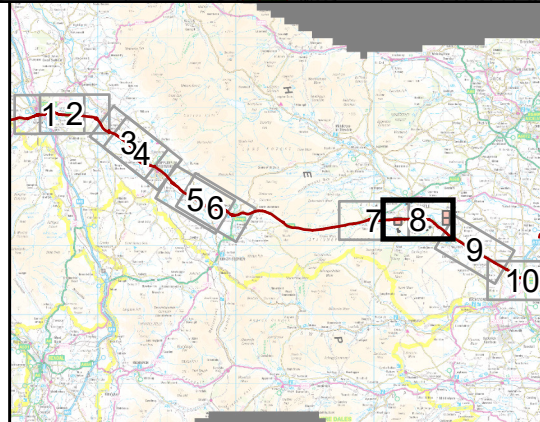
Map Title
Figure 7.1 Biodiversity Constraints

Sheet 7 of 10

Map Number	Project	Originator	Volume
HE565627	S00	AMY	EBD
Location	Type	Role	Number
		MP - LB	000015
Suitability	Suitability Description		Revision
S4	FIT FOR STAGE APPROVAL		P03



— Black Route (Preferred Route Announcement) □ Special Areas of Conservation (SAC)
 — Blue Route □ Sites of Special Scientific Interest (SSSI)
 — Green Route □ Local Nature Reserves (LNR)
 — Orange Route □ Non-Statutory Designated Sites
 — Red Route □ Local Wildlife Sites (LWS)
 — Existing A66 □ County Wildlife Sites (CWS)
 - - - Study Area 2km □ Ancient Woodland
 — Watercourse ▲ Ancient tree
 — Statutory Designated Sites ▲ Veteran tree
 □ Special Protection Areas (SPA)

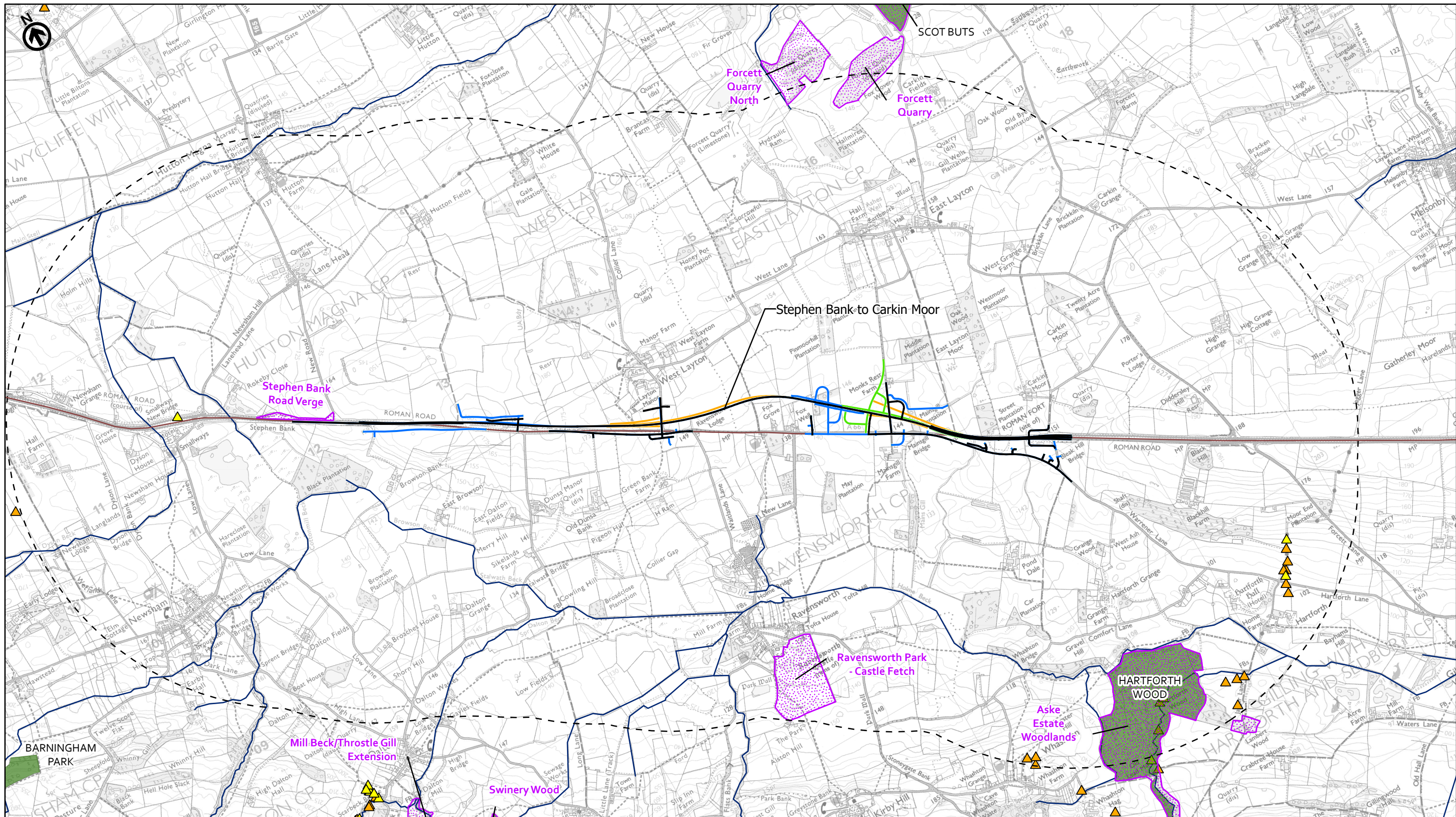


P03	First Issue				
	KBIG	JDOH	LHAN	AMAR	KWHA
	06/05/21	06/05/21	06/05/21	07/05/21	07/05/21
Revision	Created	Checked	Reviewed	Approved	Authorised

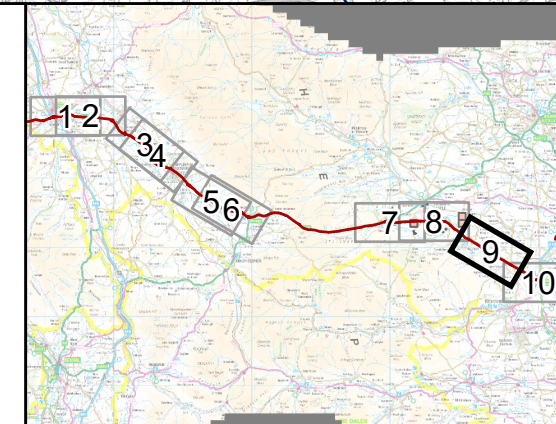
Scale @ A3: 1:25,000 | Project Ref No HE565627 | Stage: Stage 3
 © Crown copyright and database right (2021). All rights reserved. OS 100030649.
 Contains public sector information licensed under the Open Government Licence v3.0.
 © Natural England

Project Name
A66 Northern Trans-Pennine
 Map Title
Figure 7.1
Biodiversity Constraints
 Sheet 8 of 10

Map Number	Project	Originator	Volume
HE565627	-	AMY	EBD
S00	-	MP - LB	000015
Location	Type	Role	Number
Suitability S4	FIT FOR STAGE APPROVAL		Revision P03



— Black Route (Preferred Route Announcement) □ Special Areas of Conservation (SAC)
 — Blue Route □ Sites of Special Scientific Interest (SSSI)
 — Green Route □ Local Nature Reserves (LNR)
 — Orange Route □ Non-Statutory Designated Sites
 — Red Route □ Local Wildlife Sites (LWS)
 — Existing A66 □ County Wildlife Sites (CWS)
 □ Study Area 2km □ Ancient Woodland
 — Watercourse ▲ Ancient tree
 — Statutory Designated Sites ▲ Veteran tree
 □ Special Protection Areas (SPA)

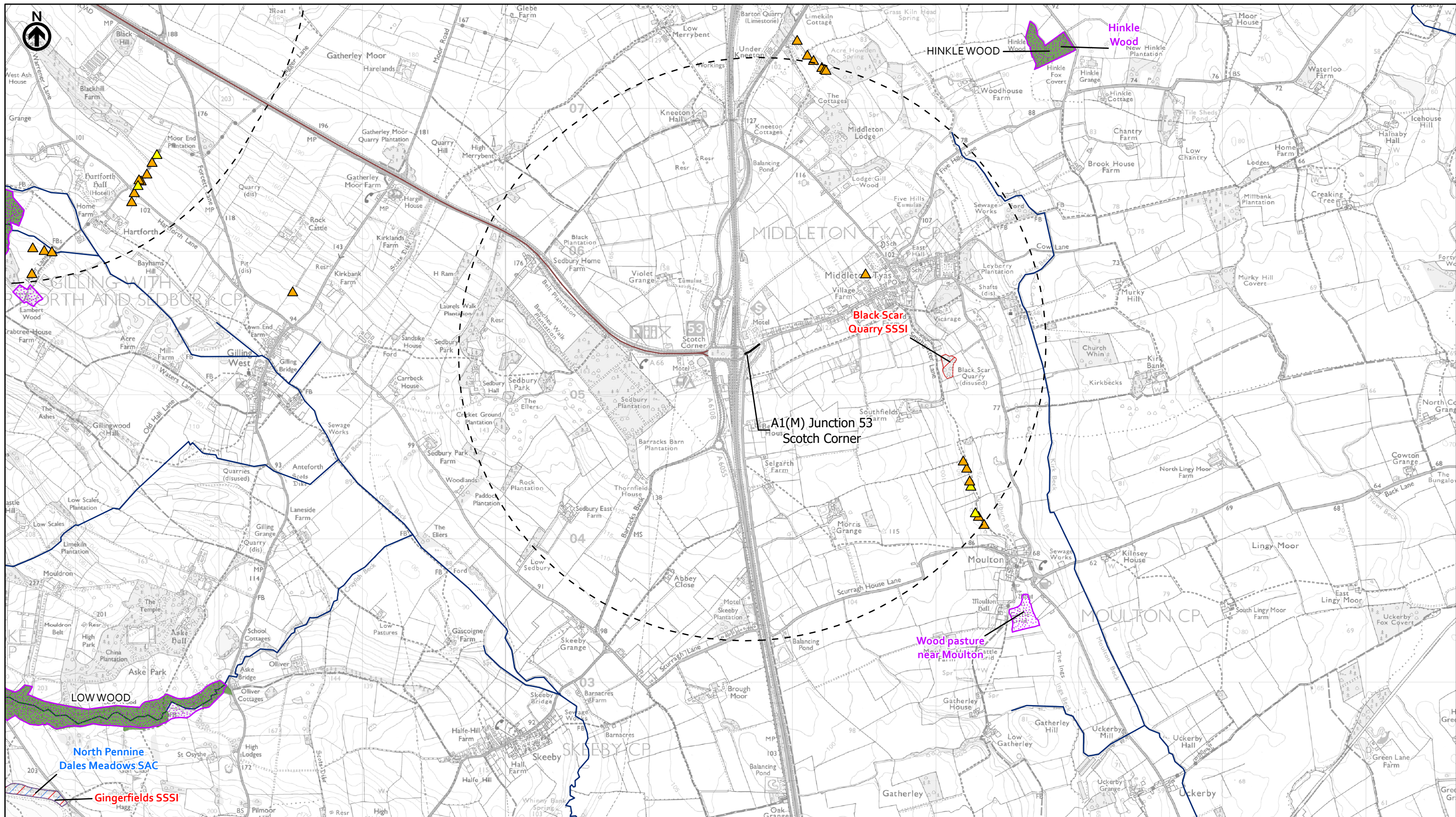


P03	First Issue				
	KBIG	JDOH	LHAN	AMAR	KWHA
	06/05/21	06/05/21	06/05/21	07/05/21	07/05/21
Revision	Created	Checked	Reviewed	Approved	Authorised

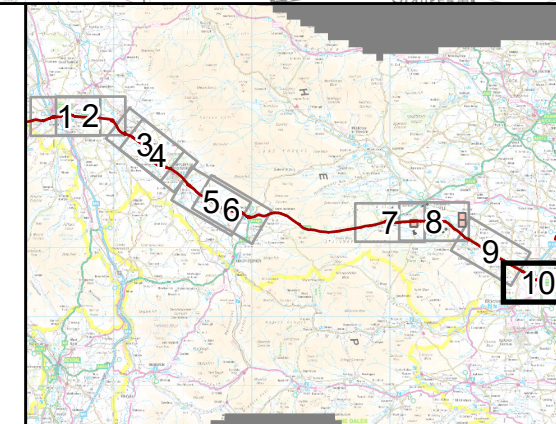
Scale @ A3: 1:25,000 | Project Ref No HE565627 | Stage: Stage 3
 © Crown copyright and database right (2021). All rights reserved. OS 100030649.
 Contains public sector information licensed under the Open Government Licence v3.0.
 © Natural England

Project Name
A66 Northern Trans-Pennine
 Map Title
Figure 7.1
Biodiversity Constraints
 Sheet 9 of 10

Map Number	Project	Originator	Volume
HE565627	-	AMY	EBD
S00	-	MP - LB -	000015
Location	Type	Role	Number
S4	FIT FOR STAGE APPROVAL		P03



— Black Route (Preferred Route Announcement) — Special Areas of Conservation (SAC)
 — Blue Route — Sites of Special Scientific Interest (SSSI)
 — Green Route — Local Nature Reserves (LNR)
 — Orange Route Non-Statutory Designated Sites
 — Red Route — Local Wildlife Sites (LWS)
 — Existing A66 — County Wildlife Sites (CWS)
 - - - Study Area 2km — Ancient Woodland
 — Watercourse ▲ Ancient tree
 Statutory Designated Sites ▲ Veteran tree
 — Special Protection Areas (SPA)



P03	First Issue				
	KBIG	JDOH	LHAN	AMAR	KWHA
Revision	Created	Checked	Reviewed	Approved	Authorised
Kilometres					
0 1 2					
Scale @ A3: 1:25,000 Project Ref No HE565627 Stage: Stage 3					
© Crown copyright and database right (2021). All rights reserved. OS 100030649. Contains public sector information licensed under the Open Government Licence v3.0. © Natural England					

Project Name
A66 Northern Trans-Pennine
 Map Title
Figure 7.1
Biodiversity Constraints
 Sheet 10 of 10

Map Number	Project	Originator	Volume
HE565627	-	AMY	EBD
S00	-	MP - LB -	000015
Location	Type	Role	Number
Suitability S4	FIT FOR STAGE APPROVAL		Revision P03